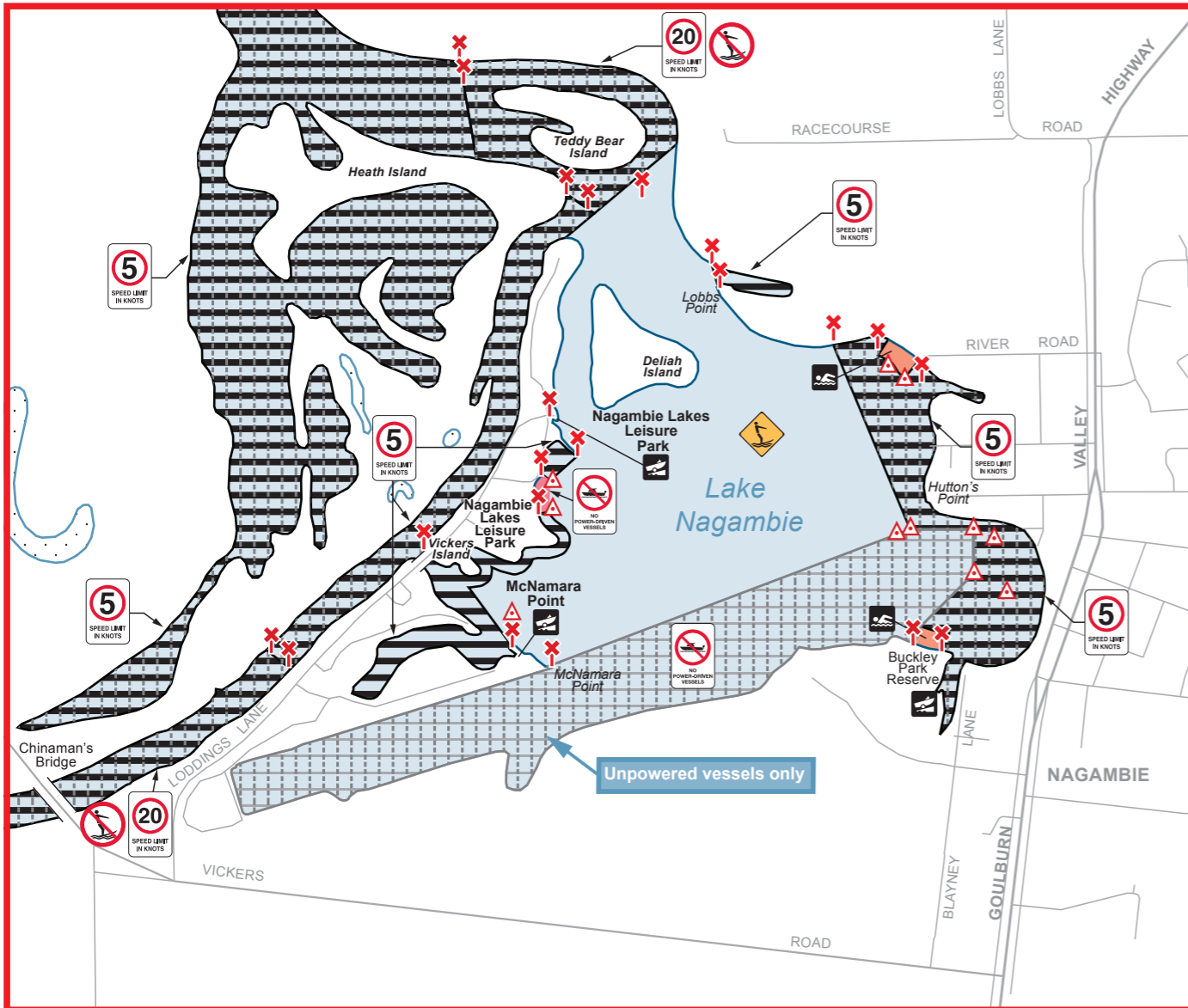
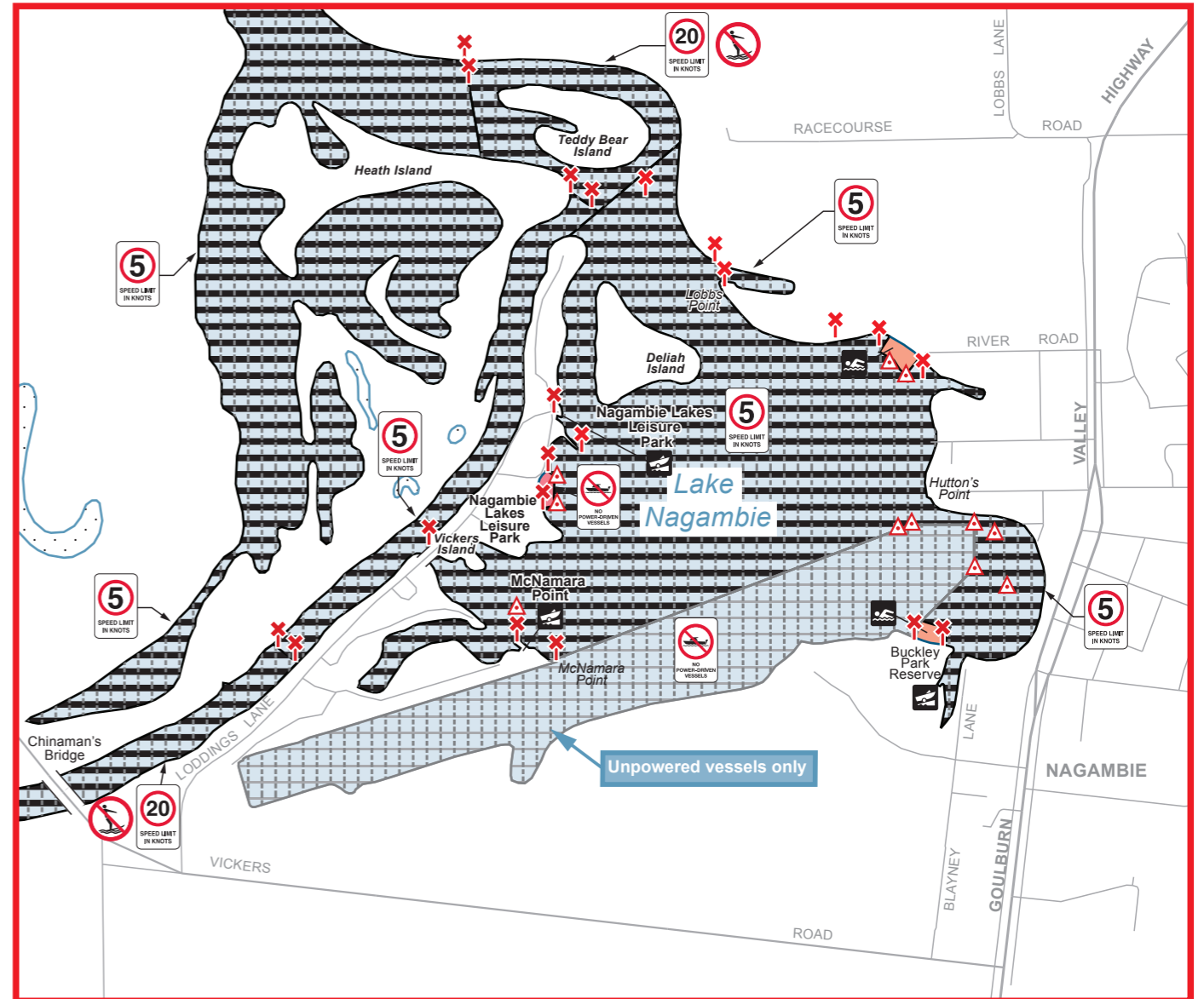


INSET A - LAKE NAGAMBIE WATER LEVELS ABOVE 123.900M AHD



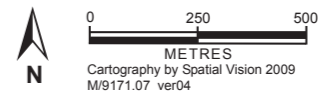
INSET B - LAKE NAGAMBIE WATER LEVELS 123.900M AHD OR LESS



GOULBURN RIVER FROM HUGHES CREEK TO GOULBURN WEIR INCLUDING LAKE NAGAMBIE

Waterway Manager - Strathbogie Shire Council - Surveyed December 2008

- | | | | | | | |
|--|--|---|------------------|--------------------|-----------|--------------|
| Waters of the Goulburn River including Lake Nagambie | Waters where vessels are prohibited | Waters where water skiing is prohibited | Speed Limit Zone | No Powered Vessels | Buoy | Water Skiing |
| Waters outside those specified in Schedule 91 | Waters where vessels with engines are prohibited | Special Purpose Area | No Water Skiing | Sign / Post | Boat Ramp | Swimming |



State Rules: The Waters of the Goulburn River from Hughes Creek to Goulburn Weir including Lake Nagambie are excluded from State Rules clause 3 "A person must not operate a vessel on any inland waters at a speed exceeding 5 knots (a) within 50 metres of the waters edge; or (b) within 50 metres of a fixed or floating structure in or on the water". Refer to the Schedule 91 for details. Other State Rules are applicable.

Disclaimer: This map is based on Schedule 91 of Notice no.1 made under Section 15 (2) of the Marine Act 1988. It details the local vessel operating and zoning rules in place for the Designated Port of Goulburn River from Hughes Creek to Goulburn Weir including Lake Nagambie and should be used in conjunction with the Vessel Operating and Zoning Rules available at www.marinesafety.vic.gov.au. Map users should be aware that the rules are subject to change - **this map should not be used for navigational purposes.**

