



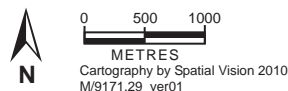


**WATERS - THE WATERS OF THE BARWON RIVER UPSTREAM OF THE SHEEPWASH ROAD EXTENSION AND ALL THE WATERS WITHIN THE LAKE CONNEWARRE WILDLIFE RESERVE INCLUDING REEDY LAKE BUT NOT INCLUDING THE WATERS OF THE BARWON RIVER UPSTREAM OF THE LOWER BREAKWATER**

Waterway Manager - Secretary, Department of Natural Resources and Environment - Surveyed January 2010

-  Waters of the Barwon River
-  Speed Limit Zone
-  Waters outside those specified in Schedule 131
-  No Fishing



**State Rules:** Unless otherwise specified in a Schedule, a person must not operate a vessel on any inland waters at a speed exceeding 5 knots- (a) within 50 metres of the waters edge or (b) within 50 metres of a fixed or floating structure in or on the water- except in an access lane.



**Disclaimer:** This map is based on Schedule 131 of Notice no.1 made under Section 15 (2) of the Marine Act 1988. It details the local vessel operating and zoning rules in place for the Barwon River and should be used in conjunction with the Vessel Operating and Zoning Rules available at [www.marinesafety.vic.gov.au](http://www.marinesafety.vic.gov.au). Map users should be aware that the rules are subject to change - **this map should not be used for navigational purposes.**

