






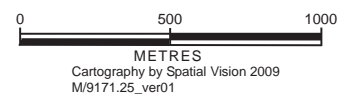




WATERS - THE MERRI RIVER, BETWEEN THE SEAWARD OUTLET AND THE BROMFIELD STREET WEIR

Waterway Manager - Warrnambool City Council - Surveyed July 2009

- | | | |
|---|---|--|
|  Waters of the Merri River |  Speed Limit Zone |  No Fishing |
|  Waters outside those specified in Schedule 23 |  Waters where water skiing is prohibited |  Boat Ramp |
| |  No Water Skiing | |



State Rules: Unless otherwise specified in a Schedule, a person must not operate a vessel on any inland waters at a speed exceeding 5 knots - (a) within 50 metres of the waters edge; or (b) within 50 metres of a fixed or floating structure in or on the water - except in an access lane.

Disclaimer: This map is based on Schedule 23 of Notice no.1 made under Section 15 (2) of the Marine Act 1988. It details the local vessel operating and zoning rules in place for the Merri River and should be used in conjunction with the Vessel Operating and Zoning Rules available at www.marinesafety.vic.gov.au. Map users should be aware that the rules are subject to change - **this map should not be used for navigational purposes.**

