






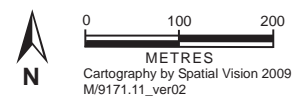




WATERS - PAINKALAC CREEK, FROM BASS STRAIT TO BOUNDARY ROAD, AIREYS INLET

Waterway Manager - Surf Coast Shire Council - Surveyed May 2009

 Waters of the Painkalac Creek	 Special Purpose Area - Unpowered Vessels less than 3 metres in length	 No Powered Vessels	 Boat ramp
 Waters outside those specified in Schedule 14		 No Fishing	 Sign / Post



State Rules: Unless otherwise specified in a Schedule, a person must not operate a vessel on any inland waters at a speed exceeding 5 knots - (a) within 50 metres of the waters edge; or (b) within 50 metres of a fixed or floating structure in or on the water - except in an access lane.

Disclaimer: This map is based on Schedule 14 of Notice no.1 made under Section 15 (2) of the Marine Act 1988. It details the local vessel operating and zoning rules in place for Painkalac Creek and should be used in conjunction with the Vessel Operating and Zoning Rules available at www.marinesafety.vic.gov.au. Map users should be aware that the rules are subject to change - **this map should not be used for navigational purposes.**

