











Use of personal water craft is prohibited in waters that extend 200m from the waters edge seaward between Surfies Point and Honeysuckle Point.

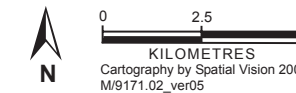
Water-side restricted zones are in place within 100m of the oil jetty structures at Long Island and Crib Point Jetties.

# THE DESIGNATED PORT OF WESTERN PORT

Waterway Manager - Parks Victoria - Surveyed June 2008

Map 1 of 2

-  Waters of the Designated Port of Western Port
-  Waters outside those specified in Schedule 5
-  Speed Limit Zone
-  No Personal Watercraft or Hovercraft
-  No Fishing
-  Beacon
-  Sign / Post
-  Light Beacon
-  Water Skiing (Access Lane)
-  Boat Ramp



**State Rules:** Unless otherwise specified in a Schedule, a person must not operate a vessel in coastal waters or in a port or designated port under the Marine Act 1988 at a speed exceeding 5 knots- (a) within 200 metres of the waters edge except in an access lane or (b) within 50 metres of a wharf, jetty, slipway, diving platform or boat ramp except in an access lane or (c) when passing through a recognised anchorage for small craft.

**Disclaimer:** This map is based on Schedule 5 of Notice no.1 made under Section 15 (2) of the Marine Act 1988. It details the local vessel operating and zoning rules in place for the Designated Port of Western Port and should be used in conjunction with the Vessel Operating and Zoning Rules available at [www.marinesafety.vic.gov.au](http://www.marinesafety.vic.gov.au). Map users should be aware that the rules are subject to change - **this map should not be used for navigational purposes.**

