




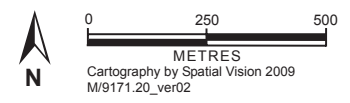


WATERS - THE DESIGNATED PORT OF PORT FAIRY

Waterway Manager - Moyné Shire Council - Surveyed May 2009

-  Waters of the Designated Port of Port Fairy
-  Waters outside those specified in Schedule 20
-  Speed Limit Zone
-  Sign / Post
-  Boat ramp



State Rules: Unless otherwise specified in a Schedule, a person must not operate a vessel in coastal waters or in a port or designated port under the Marine Act 1988 at a speed exceeding 5 knots - (a) within 200 metres of the waters edge except in an access lane or (b) within 50 metres of a wharf, jetty, slipway, diving platform or boat ramp except in an access lane or (c) when passing through a recognised anchorage for small craft.

Disclaimer: This map is based on Schedule 20 of Notice no.1 made under Section 15 (2) of the Marine Act 1988. It details the local vessel operating and zoning rules in place for Port Fairy and should be used in conjunction with the Vessel Operating and Zoning Rules available at www.marinesafety.vic.gov.au. Map users should be aware that the rules are subject to change - **this map should not be used for navigational purposes.**

