






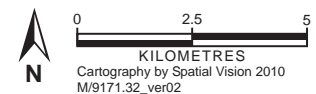


WATERS - WIMMERA RIVER (WITHIN THE SHIRE OF HINDMARSH)

Waterway Manager - Hindmarsh Shire Council - Surveyed January 2010

- | | | | |
|---|--|---|---|
|  Waters of the Wimmera River |  Speed Limit Zone |  Beacon |  Boat Ramp |
|  Waters outside those specified in Schedule 68 | |  Buoy | |
| | |  Sign / Post | |



State Rules: Unless otherwise specified in a Schedule, a person must not operate a vessel on any inland waters at a speed exceeding 5 knots - (a) within 50 metres of the waters edge; or (b) within 50 metres of a fixed or floating structure in or on the water - except in an access lane.

Disclaimer: This map is based on Schedule 68 of Notice no.1 made under Section 15 (2) of the Marine Act 1988. It details the local vessel operating and zoning rules in place for Wimmera River (within the Shire of Hindmarsh) and should be used in conjunction with the Vessel Operating and Zoning Rules available at www.marinesafety.vic.gov.au. Map users should be aware that the rules are subject to change - **this map should not be used for navigational purposes.**

