









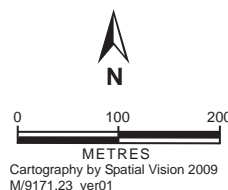
WATERS-GELLIBRAND RIVER (DOWNSTREAM OF THE BRIDGE AT PRINCETOWN)

Waterway Manager - Secretary, Department of Natural Resources and Environment - Surveyed July 2009

-  Waters of the Gellibrand River
-  Waters outside those specified in Schedule 21

-  Speed Limit Zone
-  Waters where water skiing is prohibited
-  Boat Ramp

-  No Fishing
-  No Water Skiing
-  Sign



State Rules: Unless otherwise specified in a Schedule, a person must not operate a vessel on any inland waters at a speed exceeding 5 knots - (a) within 50 metres of the waters edge; or (b) within 50 metres of a fixed or floating structure in or on the water - except in an access lane.

Disclaimer: This map is based on Schedule 21 of Notice no.1 made under Section 15 (2) of the Marine Act 1988. It details the local vessel operating and zoning rules in place for the Gellibrand River and should be used in conjunction with the Vessel Operating and Zoning Rules available at www.marinesafety.vic.gov.au. Map users should be aware that the rules are subject to change - **this map should not be used for navigational purposes.**