

WATER LEVELS 170.499M AHD (10% of capacity) OR LESS

WATER LEVELS ABOVE 170.5M AHD (10% of capacity)

Beacon Inscribed "Stop" and "Prohibited Water Beyond this Point"










Beacon Inscribed "Stop" and "Prohibited Water Beyond this Point"

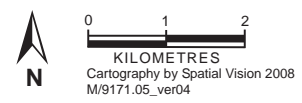


LAKE HUME

Waterway Manager - Goulburn Murray Water - Surveyed July 2008

Map 1 of 1

-  Waters of Lake Hume
-  Waters where vessels are prohibited
-  Speed Limit Zone
-  No Boating
-  Beacon
-  Boat Ramp
-  Waters outside those specified in Schedule 95
-  Buoy
-  Water skiing (Access lane)



State Rules: Unless otherwise specified in a Schedule, a person must not operate a vessel on any inland waters at a speed exceeding 5 knots - (a) within 50 metres of the waters edge; or (b) within 50 metres of a fixed or floating structure in or on the water - except in an access lane.

Disclaimer: This map is based on Schedule 95 of Notice no.1 made under Section 15 (2) of the Marine Act 1988. It details the local vessel operating and zoning rules in place for the Waters - Lake Hume and should be used in conjunction with the Vessel Operating and Zoning Rules available at www.marinesafety.vic.gov.au. Map users should be aware that the rules are subject to change - **this map should not be used for navigational purposes.**

