









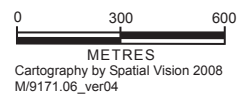


HAZELWOOD COOLING POND

Waterway Manager - International Power Hazelwood - Surveyed June 2008

-  Waters of the Hazelwood Cooling Pond
-  Waters where vessels are prohibited

-  Speed Limit Zone
-  No Boating
-  Boat Ramp
-  Beacon
-  Buoy
-  Sign



State Rules: Unless otherwise specified in a Schedule, a person must not operate a vessel on any inland waters at a speed exceeding 5 knots- (a) within 50 metres of the waters edge or (b) within 50 metres of a fixed or floating structure in or on the water- except in an access lane.



Disclaimer: This map is based on Schedule 110 of Notice no.1 made under Section 15 (2) of the Marine Act 1988. It details the local vessel operating and zoning rules in place for the Hazelwood Cooling Pond and should be used in conjunction with the Vessel Operating and Zoning Rules available at www.marinesafety.vic.gov.au. Map users should be aware that the rules are subject to change - **this map should not be used for navigational purposes.**

